

Belfast Harbour

Operational Notice

No.11 OF 2017

Mobile Crane Operations on Gotto, Sinclair, Stormont Quays & Pollock Dock C

There are restrictions for Mobile Cranes (C90, C92, C93, C94 & C95) operating on Gotto, Sinclair, Stormont Quays and Pollock Dock C.

The attached plans indicate locations on each of these quays where mobile crane pads **cannot** be located. Please review this information and ensure that all crane drivers / operators are made aware of these limitations.

Gotto Wharf (C95) – No Mobile Crane Pads to be located in the yellow hatched area between Bollards 19 and 21 – refer to the attached plan for full details. At all other locations the forward pads must be placed on the front (closest to quay edge) crane rail.

Sinclair Wharf (C90, C93 & C95) - No Mobile Crane Pads to be located in the yellow hatched areas located between Bollards 4 & 5, 7 & 8, 10 & 11 and 14 & 15 – refer to the attached plan for full details. At all other locations the forward pads must be placed on the front (closest to quay edge) crane rail.

Stormont Square (C92, C94 & C95) – No Mobile Crane Pads to be located in the yellow rectangle area located between Bollards 3 & 4 (this area will be hatched in the coming weeks) – refer to the attached plan for full details. At all other locations the forward pads must be placed on the front (closest to quay edge) crane rail.

Pollock Dock C (C90, C93 & C95) – No Mobile Crane Pads to be located within 1.0 metre of the quay edge between Bollards 14 and 21 or within 3.3 metres of the quay edge between Bollards 21 and 25. A yellow line marks these distances on the quay. Refer to the attached plan for full details.

If you have any concerns or queries regarding crane positioning on any quay areas, please consult with Operations Engineering or Port Operations prior to commencing Operations.



PORT CONTROL

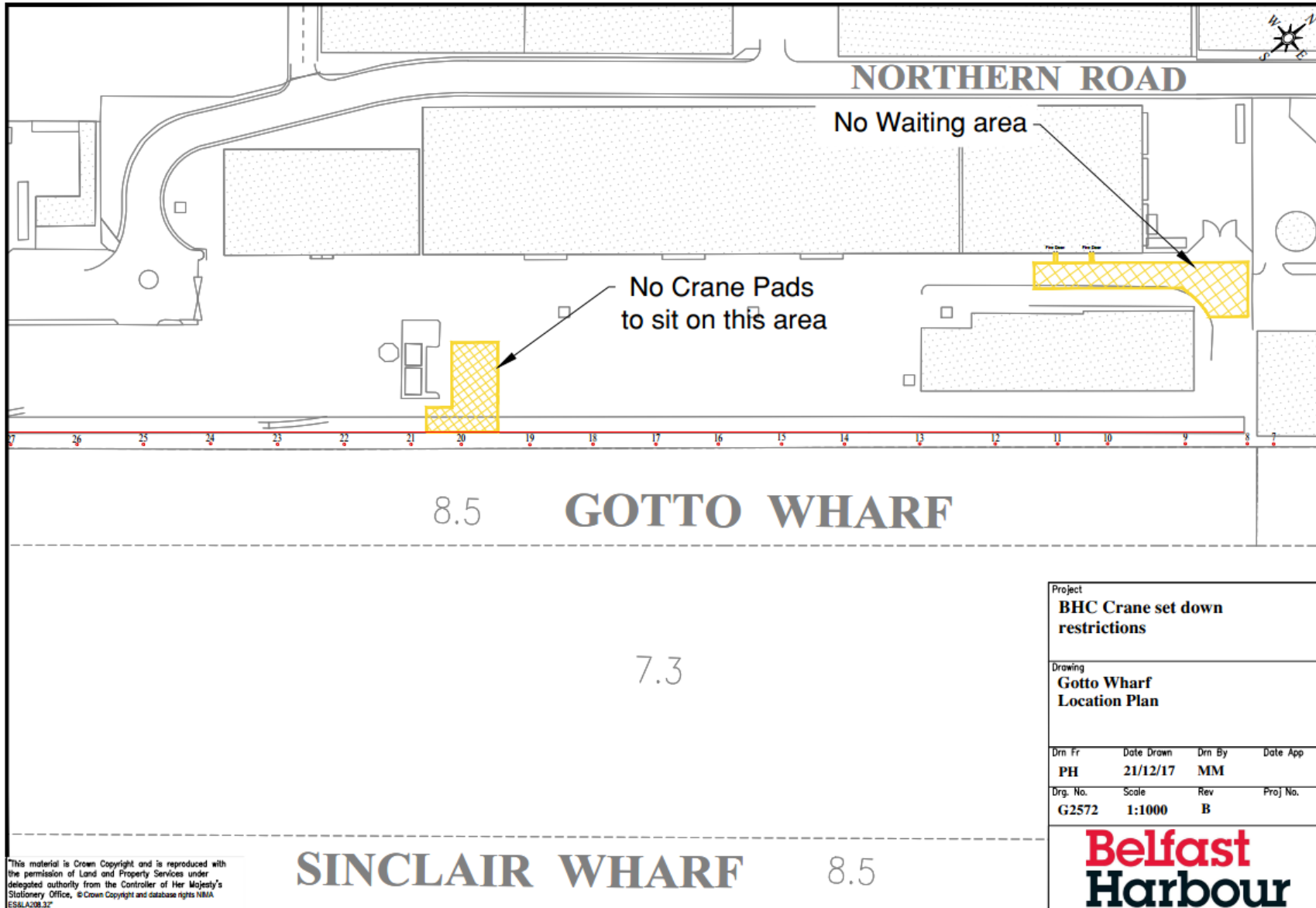
BELFAST

29th December 2017

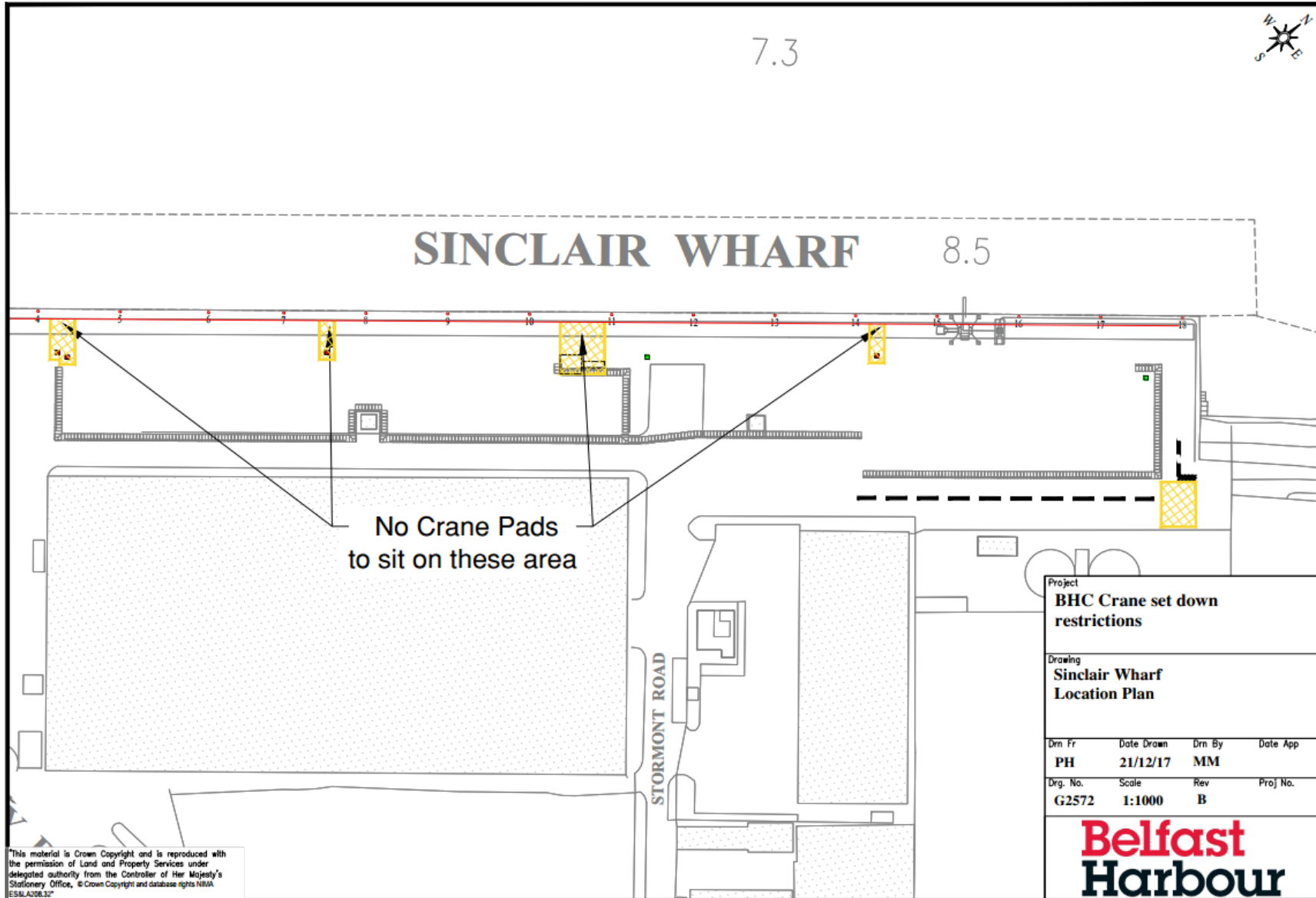
CAPTAIN K G Allen

HARBOUR MASTER

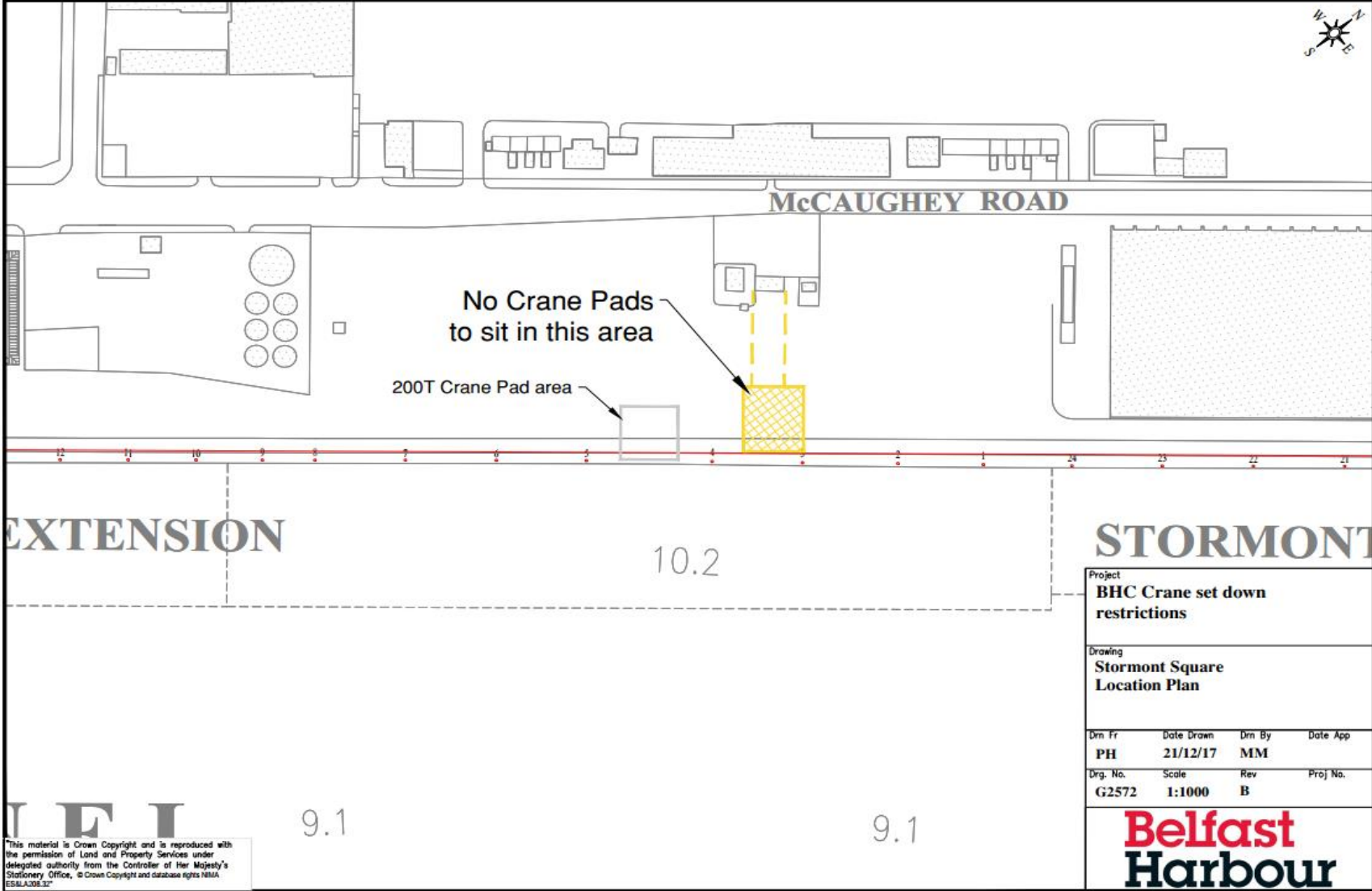
Gotto Quay / Wharf



Sinclair Quay / Wharf



Stormont Quay / Wharf



STORMONT

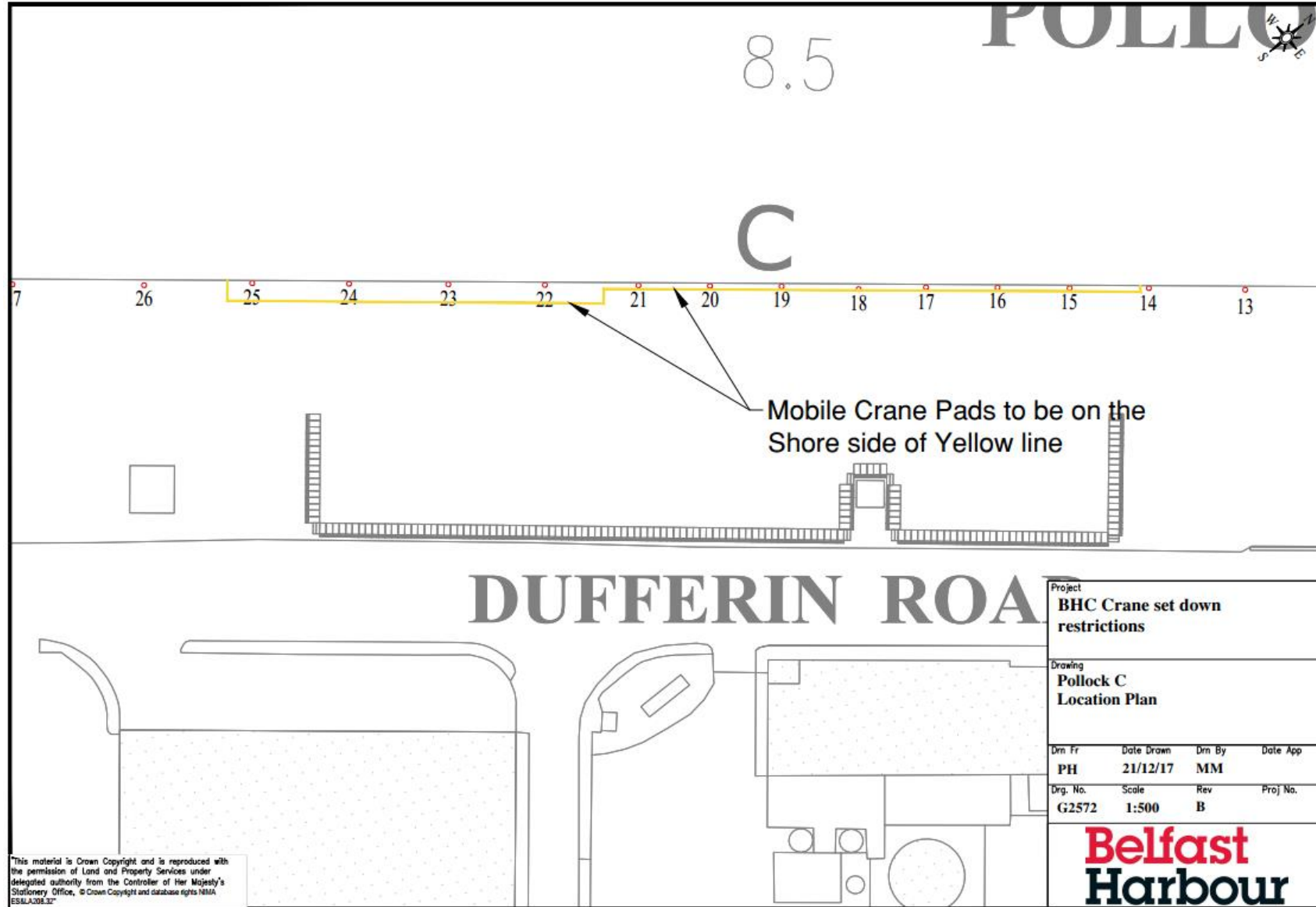
Project			
BHC Crane set down restrictions			
Drawing			
Stormont Square Location Plan			
Drn Fr	Date Drawn	Drn By	Date App
PH	21/12/17	MM	
Org. No.	Scale	Rev	Proj No.
G2572	1:1000	B	

LEI

This material is Crown Copyright and is reproduced with the permission of Land and Property Services under delegated authority from the Controller of Her Majesty's Stationery Office, © Crown Copyright and database rights NIMA ESM/A308.32



Pollock Dock C



Project			
BHC Crane set down restrictions			
Drawing			
Pollock C Location Plan			
Drn Fr	Date Drawn	Drn By	Date App
PH	21/12/17	MM	
Drng. No.	Scale	Rev	Proj No.
G2572	1:500	B	

This material is Crown Copyright and is reproduced with the permission of Land and Property Services under delegated authority from the Controller of Her Majesty's Stationery Office, © Crown Copyright and database rights NIMA ES&LA08.32

